

# Beyond the Affidavit: Towards Better Standards for Web Archive Evidence

Nicholas Taylor  
[nullhandle.org](http://nullhandle.org)

IIPC Web Archiving Conference  
Session 7: Legal and Ethical Considerations  
3 May 2023

"Origami" by Helgi Halldórsson Under CC BY 2.0

# a historical webpage(?)

INTERNET ARCHIVE  
WayBackMachine  
34 captures  
27 Oct 2002 - 10 Jun 2017

http://www.wunderground.com/cgi-bin/findweather/getForecast?query=50593  
Go  
AUG DEC MAR  
09  
2003 2004 2006

Find the Weather for any City, State or ZIP Code, or Airport Code or Country

wunderground.com  
PDA/Mobile

Member Benefits:  
No Ads  
Weather Email  
\$5 a year  
Signup Here

Email  
taylor@gmail.com  
Password  
\*\*\*\*\*  
Login

Print This Page

Maps  
Temperature  
Heat Index  
Windchill  
Humidity  
Radar  
Dew Point  
Wind  
Visibility  
Visible\_Satellite  
Satellite  
Fronts  
Snow Depth  
Jet Stream  
Flight Rules  
Health Maps  
UV Forecast  
Air Quality  
Peak Air Quality Index  
International  
United States  
Canada  
Mexico  
Central America  
South America  
Northern Asia

Features: Wunder Photos, NEXRAD radar, Regional Radar, NEW Zoom Satellite, Maps, Trip Planner  
Tropical / Hurricane, Marina, Severe, Astronomy, Ski, Education, Favorites, Personal Weather Stations






**Varina, Iowa**  
Local Time: 1:09 PM CST Set My Timezone  
Lat/Lon: 42.6° N 94.8° W | MSN Map

**Current Conditions**  
Updated: 12:55 PM CST on December 09, 2004  
Observed at Storm Lake, Iowa (History)  
Elevation: 1486 ft / 453 m

**41 °F / 5 °C**  
Light Drizzle  
Windchill: 37 °F / 3 °C  
Humidity: 100%  
Dew Point: 41 °F / 5 °C  
Wind: 6 mph / 9 km/h from the South  
Pressure: 29.56 in / 1001 hPa  
Visibility: 5.0 miles / 8.0 kilometers  
UV: 1 out of 12  
Clouds: Overcast 6500 ft (AGL) / 1981 m  
Show full METARS (help)

Local Radar  
Regional Radar  
Local Satellite  
Ski Conditions  
Trip Planner  
Personal Weather Stations

**5-Day Forecast for ZIP Code 50593**

Thu	Fri	Sat	Sun	Mon
 43°   29° Chance of Rain <a href="#">Detail</a>	 36°   22° Mostly Cloudy <a href="#">Detail</a>	 47°   34° Mostly Cloudy <a href="#">Detail</a>	 41°   15° Partly Cloudy <a href="#">Detail</a>	 31°   15° Partly Cloudy <a href="#">Detail</a>

Click **Detail** for hourly wind, temperature, humidity and UV forecasts.  
Alternate Computer Forecast: [AVN MOS Weather Graph](#) | [Local Allergy Info from Pollen.com](#)

**Meet Locals**  
[read their Hotel Tips and Travel Guides for Varina, IA](#)

[Unbiased reviews and advice for Varina hotels and other cities](#)

[in Varina](#)  
**Best Rates GUARANTEED**  
[Discount Hotels](#)

**Nowcast as of 11:42 am CST on December 9, 2004**

**Now**  
Dense fog will persist along and west of Highway 169 through the early afternoon. Locations from Algona to Estherville can expect visibilities to remain around a quarter mile or less with localized areas in low lying spots under one eighth of a mile.

**Forecast for Pocahontas County**  
Updated: 11:20 am CST on December 9, 2004  
No Active Advisories (US Severe Weather)

**This Afternoon**  
Cloudy with a chance of light rain showers. High in the lower 40s. West wind 10 to 15 mph. Chance of rain 30 percent.  
[Detail](#)

**Tonight**  
Light rain likely through the evening. Light snow likely after midnight. Little or no snow around 30. Northwest wind 15 to 20 mph. Chance of

**Conditions Nearby**

City	Temp	Conditions	Updated
Storm Lake	41 °F / 5 °C	Light Drizzle	12:55 PM CST
Fort Dodge	41 °F / 5 °C	Partly	12:55 PM

STATE FARM  
INSURANCE  
Talk to State Farm agents near you:

Wunder Photos  
Show Varina or Iowa

Scott G. Ainsworth, et al.: "Only One Out of Five Archived Web Pages Existed as Presented"

Internet Archive: "Weather Underground: Varina, Iowa Forecast"



# a historical webpage(?)

The screenshot shows a web browser window with the URL <http://www.wunderground.com/cgi-bin/findweather/getForecast?query=50593>. The page is titled "Varina, Iowa" and displays weather information for ZIP Code 50593. The current conditions are 41°F / 5°C with light drizzle. The 5-day forecast shows temperatures ranging from 31°F to 47°F. The nowcast for December 9, 2004, at 11:42 am CST, reports dense fog and low visibility. The page also includes a "Conditions Nearby" table and various navigation links.

City	Temp	Conditions	Updated
Storm Lake	41 °F / 5 °C	Light Drizzle	12:55 PM CST
Fort Dodge	41 °F / 5 °C	Partly Cloudy	12:55 PM CST

Scott G. Ainsworth, et al.: "Only One Out of Five Archived Web Pages Existed as Presented"

Internet Archive: "Weather Underground: Varina, Iowa Forecast"



# a historical webpage(?)

INTERNET ARCHIVE  
WayBackMachine  
34 captures  
27 Oct 2002 - 10 Jun 2017

Go **AUG DEC MAR**  
**09**  
2003 2004 2006

Find the Weather for any City, State or ZIP Code, or Airport Code or Country

Member Benefits:  
No Ads  
Weather Email  
\$5 a year  
Signup Here

Email  
taylor@gmail.com

Password  
\*\*\*\*\*  
Login

Print This Page

Maps  
Temperature  
Heat Index  
Windchill  
Humidity  
Radar  
Dew Point  
Wind  
Visibility  
Visible Satellite  
Satellite  
Fronts  
Snow Depth  
Jet Stream  
Flight Rules  
Health Maps  
UV Forecast  
Air Quality  
Peak Air Quality Index  
International  
United States  
Canada  
Mexico  
Central America  
South America  
Northern Asia

Features: Wunder Photos NEXRAD radar Regional Radar **NEW** Zoom Satellite Maps Trip Planner  
Tropical / Hurricane Marine Severe Astronomy Ski Education Favorites Personal Weather Stations

**Varina, Iowa**  
Local Time: 1:09 PM CST Set My Timezone Lat/Lon: 42.6° N 94.8° W | MSN Map

**Current Conditions**  
Updated: 12:55 PM CST on December 09, 2004  
Observed at Storm Lake, Iowa (History)  
Elevation: 1486 ft / 453 m

**41 °F / 5 °C**  
Light Drizzle  
Windchill: 37 °F / 3 °C  
Humidity: 100%  
Dew Point: 41 °F / 5 °C  
Wind: 6 mph / 9 km/h from the South  
Pressure: 29.56 in / 1001 hPa  
Visibility: 5.0 miles / 8.0 kilometers  
UV: 1 out of 12  
Clouds: Overcast 6500 ft (AGL): / 1981 m  
[Show full METARS \(help\)](#)

Local Radar  
Regional Radar  
Local Satellite  
Ski Conditions  
Trip Planner  
Personal Weather Stations

**5-Day Forecast for ZIP Code 50593**

Thu	Fri	Sat	Sun	Mon
43°   29°	36°   22°	47°   34°	41°   15°	31°   15°
Chance of Rain	Mostly Cloudy	Mostly Cloudy	Partly Cloudy	Partly Cloudy
<a href="#">Detail</a>	<a href="#">Detail</a>	<a href="#">Detail</a>	<a href="#">Detail</a>	<a href="#">Detail</a>

Click **Detail** for hourly wind, temperature, humidity and UV forecasts.  
Alternate Computer Forecast: [AVN MOS Weather Graph](#) | [Local Allergy Info from Pollen.com](#)

**Meet Locals**  
[read their Hotel Tips and Travel Guides for Varina, IA](#)

[Unbiased reviews and advice for Varina hotels and other cities](#)

[in Varina](#)  
**Best Rates GUARANTEED**  
[Discount Hotels](#)

**Nowcast as of 11:42 am CST on December 9, 2004**

**Now**  
Dense fog will persist along and west of Highway 169 through the early afternoon. Locations from Algona to Estherville can expect visibilities to remain around a quarter mile or less with localized areas in low lying spots under one eighth of a mile.

**Forecast for Pocahontas County**  
Updated: 11:20 am CST on December 9, 2004  
No Active Advisories (US Severe Weather)

**This Afternoon**  
Cloudy with a chance of light rain showers. High in the lower 40s. West wind 10 to 15 mph. Chance of rain 30 percent.  
[Detail](#)

**Tonight**  
Light rain likely through the evening. Light snow likely after midnight. Little or no snow likely around 30. Northwest wind 15 to 20 mph. Chance of

**Conditions Nearby**

City	Temp	Conditions	Updated
Storm Lake	41 °F	Light Drizzle	12:55 PM CST
Lake Park	5 °C	Drizzle	CST
Fort Dodge	41 °F	Partly Cloudy	12:55 PM CST

**State Farm Insurance**  
Talk to State Farm agents near you:

Wunder Photos  
Show Varina or Iowa

Scott G. Ainsworth, et al.: "Only One Out of Five Archived Web Pages Existed as Presented"

Internet Archive: "Weather Underground: Varina, Iowa Forecast"



# ahistorical webpage

INTERNET ARCHIVE  
WayBackMachine

34 captures  
27 Oct 2002 - 10 Jun 2017

COLLECTED BY  
Alexa Crawls EA  
Crawl data donated by Alexa Internet. This data is currently not publicly accessible

Organization: **Alexa Crawls**  
Starting in 1996, Alexa Internet has been donating their crawl data to the Internet Archive. Flowing in every day, these data are added to the Wayback Machine after an embargo period.

Collection: **Alexa Crawls EA**  
Crawl data donated by Alexa Internet. This data is currently not publicly accessible

Features: Wunder Photos, NEXRAD radar, Regional Radar, Local Satellite, Trip Planner

TIME STAMPS

[http://icons.wunderground.com/data/wximagenew/a/abby/29-banner.jpg +9 years 5 months](#)  
[http://icons.wunderground.com/data/wximagenew/d/70dave/0-thumb.jpg +9 years 18 days](#)  
[http://banners.wunderground.com/cgi-bin/statefarmbanner?zip=50593&width=150 +1 year 3 months](#)  
[http://www.wunderground.com/data/nids/DMX19\\_thumb\\_1.jpg +9 months 7 days](#)  
[http://icons.wunderground.com/graphics/smash/blue\\_localRadar.gif -20 days 1 minute](#)  
[http://icons.wunderground.com/graphics/smash/blue\\_weatherStation.gif -20 days 52 seconds](#)  
[http://icons.wunderground.com/graphics/highleft.gif -20 days 48 seconds](#)  
[http://icons.wunderground.com/graphics/smash/blue\\_noWarning.gif -20 days 43 seconds](#)  
[http://icons.wunderground.com/graphics/smash/red\\_satellite.gif -20 days 38 seconds](#)  
[http://icons.wunderground.com/graphics/highright.gif -20 days 37 seconds](#)  
[http://icons.wunderground.com/graphics/lowleft.gif -20 days 18 seconds](#)  
[http://icons.wunderground.com/graphics/smash/blue\\_add3.gif -20 days 16 seconds](#)  
[http://icons.wunderground.com/graphics/smash/blue\\_ski.gif -20 days 13 seconds](#)  
[http://icons.wunderground.com/graphics/smash/blue\\_envelope2.gif -20 days 11 seconds](#)  
[http://icons.wunderground.com/graphics/smash/blue\\_tripPlanner.gif -20 days 4 seconds](#)  
[http://icons.wunderground.com/graphics/lowright.gif -20 days 2 seconds](#)  
[http://icons.wunderground.com/graphics/smash/blue\\_radar.gif -19 days 23 hours](#)


5-Day Forecast for ZIP Code 50593  
Lat/Lon: 42.6° N 94.8° W | MSN

Thu	Fri	Sat	Sun	Mon
43°   29°	36°   22°	47°   34°	41°   15°	31°   15°
Chance of Rain	Mostly Cloudy	Mostly Cloudy	Partly Cloudy	Partly Cloudy
<a href="#">Detail</a>	<a href="#">Detail</a>	<a href="#">Detail</a>	<a href="#">Detail</a>	<a href="#">Detail</a>

Click Detail for hourly wind, temperature, humidity and UV forecasts.

Alternate Computer Forecast: [AVN MOS Weather Graph](#) | [Local Allergy Info from Pollen.com](#)

[Meet Locals](#)  
[read their Hotel Tips and Travel Guides for Varina, IA](#)  
[Unbiased reviews and advice for Varina hotels and other cities](#)  
[in Varina](#)  
[Best Rates GUARANTEED Discount Hotels](#)

Wunder Photos  
  
 Show Varina or Iowa

Nowcast as of 11:42 am CST on December 9, 2004

**Now**  
Dense fog will persist along and west of Highway 169 through the early afternoon. Locations from Algona to Estherville can expect visibilities to remain around a quarter mile or less with localized areas in low lying spots under one eighth of a mile.

**Forecast for Pocahontas County**  
Updated: 11:20 am CST on December 9, 2004

No Active Advisories ([US Severe Weather](#))


**This Afternoon**  
Cloudy with a chance of light rain showers. High in the lower 40s. West wind 10 to 15 mph. Chance of rain 30 percent.  
[Detail](#)

**Tonight**  
Light rain likely through the evening. Light snow likely after midnight. Little or no snow around 30. Northwest wind 15 to 20 mph. Chance of

[Local Radar](#)  
[Regional Radar](#)  
[Local Satellite](#)  
[Ski Conditions](#)  
[Trip Planner](#)  
[Personal Weather Stations](#)

[Health Maps](#)  
[UV Forecast](#)  
[Air Quality](#)  
[Peak Air Quality Index](#)

[International](#)  
[United States](#)  
[Canada](#)  
[Mexico](#)  
[Central America](#)  
[South America](#)  
[Northern Asia](#)


[Talk to State Farm agents near you.](#)

**Conditions Nearby**

City	Temp	Conditions	Updated
Storm Lake	41 °F / 5 °C	Light Drizzle	12:55 PM CST
Fort Dodge	41 °F / 5 °C	Partly	12:55 PM

Scott G. Ainsworth, et al.: "Only One Out of Five Archived Web Pages Existed as Presented"

Internet Archive: "Weather Underground: Varina, Iowa Forecast"



# ahistorical webpage

INTERNET ARCHIVE  
WayBackMachine  
34 captures  
27 Oct 2002 - 10 Jun 2017  
COLLECTED BY  
Organization: **Alexa Crawls**  
Starting in 1996, Alexa Internet has been donating their crawl data to the Internet Archive. Flowing in every day, these data are added to the Wayback Machine after an embargo period.  
Collection: **Alexa Crawls EA**  
Crawl data donated by Alexa Internet. This data is currently not publicly accessible  
TIME STAMPS  
<http://icons.wunderground.com/data/wximagenew/a/abby/29-banner.jpg> +9 years 5 months  
<http://icons.wunderground.com/data/wximagenew/d/d70dave/0-thumb.jpg> +9 years 18 days  
<http://banners.wunderground.com/cgi-bin/statefarmbanner?zip=50593&width=150> +1 year 3 months  
[http://www.wunderground.com/data/nids/DMX19\\_thumb\\_t.jpg](http://www.wunderground.com/data/nids/DMX19_thumb_t.jpg) +9 months 7 days  
[http://icons.wunderground.com/graphics/smash/blue\\_localRadar.gif](http://icons.wunderground.com/graphics/smash/blue_localRadar.gif) -20 days 1 minute  
[http://icons.wunderground.com/graphics/smash/blue\\_weatherStation.gif](http://icons.wunderground.com/graphics/smash/blue_weatherStation.gif) -20 days 52 seconds  
<http://icons.wunderground.com/graphics/highleft.gif> -20 days 48 seconds  
[http://icons.wunderground.com/graphics/smash/blue\\_noWarning.gif](http://icons.wunderground.com/graphics/smash/blue_noWarning.gif) -20 days 43 seconds  
[http://icons.wunderground.com/graphics/smash/red\\_satellite.gif](http://icons.wunderground.com/graphics/smash/red_satellite.gif) -20 days 38 seconds  
<http://icons.wunderground.com/graphics/highright.gif> -20 days 37 seconds  
<http://icons.wunderground.com/graphics/lowleft.gif> -20 days 18 seconds

<http://icons.wunderground.com/data/wximagenew/a/abby/29-banner.jpg> +9 years 5 months  
<http://icons.wunderground.com/data/wximagenew/d/d70dave/0-thumb.jpg> +9 years 18 days  
<http://banners.wunderground.com/cgi-bin/statefarmbanner?zip=50593&width=150> +1 year 3 months  
[http://www.wunderground.com/data/nids/DMX19\\_thumb\\_t.jpg](http://www.wunderground.com/data/nids/DMX19_thumb_t.jpg) +9 months 7 days

Radars  
Dew Point  
Wind  
Visibility  
Visible Satellite  
Satellite  
Fronts  
Snow Depth  
Jet Stream  
Flight Rules  
Health Maps  
UV Forecast  
Air Quality  
Peak Air Quality  
Index  
International  
United States  
Canada  
Mexico  
Central America  
South America  
Northern Asia

9 km/h from the South  
Pressure: 29.56 in / 1001 hPa  
Visibility: 5.0 miles / 8.0 kilometers  
UV: 1 out of 12  
Clouds: Overcast 6500 ft (AGL) / 1981 m  
Show full METARS (help)

Local Radar  
Regional Radar  
Local Satellite  
Ski Conditions  
Trip Planner  
Personal Weather Stations

read their Hotel Tips and Travel Guides for Varina, IA  
Unbiased reviews and advice for Varina hotels and other cities  
Best Rates GUARANTEED Discount Hotels

Nowcast as of 11:42 am CST on December 9, 2004  
Now  
Dense fog will persist along and west of Highway 169 through the early afternoon. Locations from Algona to Estherville can expect visibilities to remain around a quarter mile or less with localized areas in low lying spots under one eighth of a mile.

Forecast for Pocahontas County  
Updated: 11:20 am CST on December 9, 2004  
No Active Advisories (US Severe Weather)

This Afternoon  
Cloudy with a chance of light rain showers. High in the lower 40s. West wind 10 to 15 mph. Chance of rain 30 percent.  
Detail

Tonight  
Light rain likely through the evening. Light snow likely after midnight. Little or no snow around 30. Northwest wind 15 to 20 mph. Chance of

Conditions Nearby			
City	Temp	Conditions	Updated
Storm Lake	41 °F	Light Drizzle	12:55 PM CST
Fort Dodge	41 °F	Partly	12:55 PM

Talk to State Farm agents near you:

Scott G. Ainsworth, et al.: "Only One Out of Five Archived Web Pages Existed as Presented"

Internet Archive: "Weather Underground: Varina, Iowa Forecast"



# ahistorical webpage

The screenshot shows a weather webpage for Varina, Iowa, captured on December 9, 2004. The page displays current conditions as 41°F with light drizzle. A 5-day forecast table is visible, showing temperatures ranging from 31°F to 47°F. A radar graphic shows clear conditions. A nowcast for December 9, 2004, mentions dense fog. The page is annotated with three text boxes: one at the top right stating the capture time (9 Dec 2004 at 1:09p CST), one in the center stating the timestamp in the text corroborates the capture time (9 Dec 2004 at 1:09p CST), and one on the left stating that the text and infographic indicate current conditions as raining, captured on 12 Dec 2004 at 8:54a CST.

Wayback Machine  
34 captures  
27 Oct 2002 - 10 Jun 2017

Go AUG DEC MAR  
09  
2003 2004 2006

Find the Weather for any City, State or ZIP Code, or Airport Code or Country

Member Benefits:  
No Ads  
Weather Email \$5 a year  
Signup Here

Email  
taylor@gmail.com

Password  
\*\*\*\*\*  
Login

Print This Page  
Maps  
Temperature

Features: Wunder Photos NEXRAD radar Regional Radar NEW Zoom Satellite Maps  
Tropical / Hurricane Marine Severe Astronomy Ski Education Favorites Personal Weather Stations

**Varina, Iowa**  
Local Time: 1:09 PM CST [Set My Timezone](#)

**Current Conditions**  
Updated: 12:55 PM CST on December 09, 2004  
Observed at Storm Lake, Iowa ([History](#))  
Elevation: 1486 ft / 453 m

**41 °F / 5 °C**  
Light Drizzle  
Windchill: 37.9F / 3.2C

100%  
41 °F / 5 °C

Local Radar  
Regional Radar  
Local Satellite  
Ski Conditions  
Trip Planner  
Personal Weather Stations

8.0 kilometers  
UV: 1 out of 12  
Clouds: Overcast 6500 ft (AGL): / 1981 m  
[Show full METARS \(help\)](#)

**Conditions Nearby**

City	Temp	Conditions	Updated
Storm Lake	41 °F / 5 °C	Light Drizzle	12:55 PM CST
Fort Dodge	41 °F / 5 °C	Partly Cloudy	12:55 PM CST

**5-Day Forecast for ZIP Code 50595**

Thu	Fri	Sat	Sun	Mon
43°   29°	36°   22°	47°   34°	41°   15°	31°   15°
Chance of Rain	Mostly Cloudy	Mostly Cloudy	Partly Cloudy	Partly Cloudy
<a href="#">Detail</a>	<a href="#">Detail</a>	<a href="#">Detail</a>	<a href="#">Detail</a>	<a href="#">Detail</a>

Click **Detail** for hourly wind, temperature, humidity and UV forecasts.

Alternate Computer Forecasts: [AVN MOS Weather Graph](#) | [Local Allergy Info from Pollen.com](#)

**Nowcast as of 11:42 am CST on December 9, 2004**

**Now**  
Dense fog will persist along and west of Highway 169 through the early afternoon. Locations from Algona to Estherville can expect visibilities to remain around a quarter mile or less with localized areas in low lying spots under one eighth of a mile.

**Forecast for Pocahontas County**  
Updated: 11:20 am CST on December 9, 2004

No Active Advisories ([US Severe Weather](#))

**This Afternoon**  
Cloudy with a chance of light rain showers. High in the lower 40s. West wind 10 to 15 mph. Chance of rain 30 percent.  
[Detail](#)

**Tonight**  
Light rain likely through the evening. Light snow likely after midnight. Little or no snow around 30. Northwest wind 15 to 20 mph. Chance of snow 30 percent.

Webpage was captured on 9 December 2004 at 1:09p CST.

Timestamp in text on webpage corroborates time of capture (i.e., 9 December 2004 at 1:09p CST).

Text on webpage and associated infographic indicate current conditions as raining. Infographic captured on 12 December 2004 at 8:54a CST.

Radar graphic reflects weather conditions (clear) at the time of its capture: 12 September 2005 at 5:34p CDT.

Scott G. Ainsworth, et al.: "Only One Out of Five Archived Web Pages Existed as Presented"

Internet Archive: "Weather Underground: Varina, Iowa Forecast"



# misleading PDF

- IAWM evidence submitted as PDF screenshots
- temporal variations no longer apparent
- may be taken for granted as historical facsimile

The screenshot shows a web browser window displaying the weather page for Storm Lake, Iowa, on December 9, 2004. The page is titled "Varinno, Iowa" and includes a search bar, a navigation menu, and a detailed weather forecast. The current conditions are 41°F / 5°C with light drizzle. The 5-day forecast shows a mix of clouds and rain. A "Nowcast" section indicates that dense fog will persist along and west of Highway 169 through the early afternoon. The page also includes a "Conditions Nearby" table and a "History & Almanac" section.

City	Temp	Conditions	Updated
Storm Lake	41° F	Light Drizzle	12:55 PM CST
Ford	41° F	Partly Cloudy	12:55 PM CST
Boone	5° C	Cloudy	CST
Carroll	43° F	Haze	12:55 PM CST
Albion	37° F	Haze	12:55 PM CST
3	3° C		CST

Normal (KFOD)	Record (KFOD)	Yesterday	32° F / 0° C
33° F / 0° C	53° F / 11° C (1979)	45° F / 7° C	32° F / 0° C

December 9, 2004




# why does this matter for evidentiary use?

- cases may turn on temporal attributes of embedded mementos, specifically
- bears on arguments about authenticity – i.e., that evidence is what it purports to be
- IAWM evidence generally coming in for less scrutiny now than it should
- if discrepancy becomes apparent, will likely prompt more scrutiny of IAWM evidence than it should



# why less scrutiny?

- legal professionals don't understand web archives
- questions of authentication + admissibility foregrounded
- too neatly addressed w/ IA standard affidavit



"Puzzle" by Paul Sableman under [CC BY 2.0](#)

# flawed approach

- correct admissibility determinations for wrong reasons
- declining to admit probative evidence
- IAWM evidence should generally be admitted + treated as authentic
- seems to be consistent w/ IA's perspective



"Wrong Way Around" by Colin and Sarah Northway under CC BY 2.0

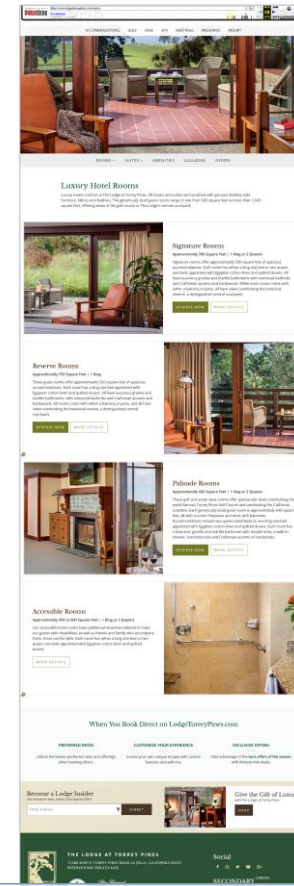


# Rutherford v. Evans Hotels, LLC (2020)

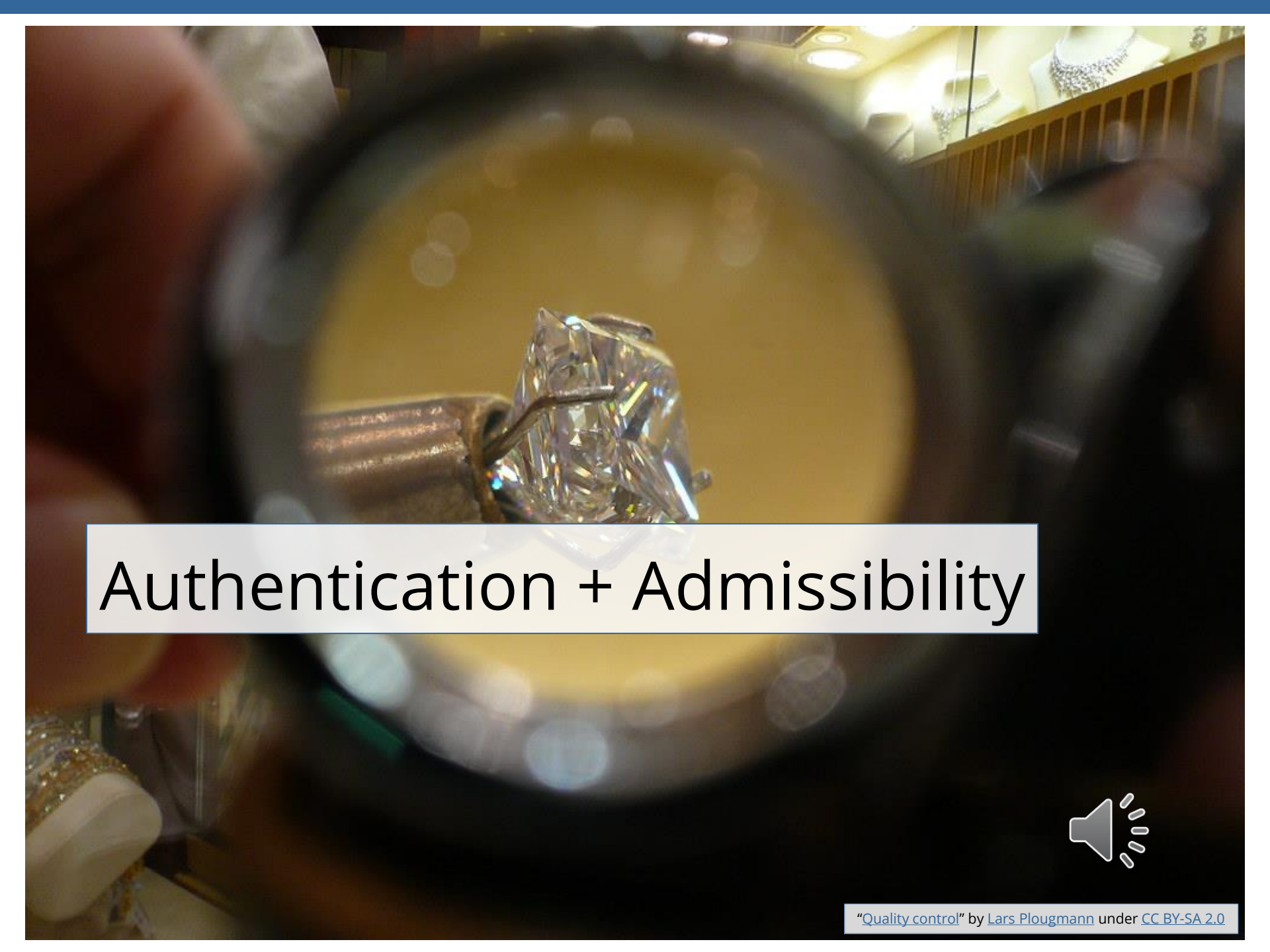
- [PageFreezer](#) archives used to show lack of compliance of online hotel reservation system w/ ADA
- [PageFreezer](#) archives denied admission

*“[T]he Court has found **no cases addressing the admissibility of, let alone referencing, ‘PageFreezer’ archives.** Coupled with the differences between PageFreezer and the Internet Archive—including that the Internet Archive offers a free, publicly available service whereas PageFreezer offers a paid service in anticipation of litigation—the Court declines to admit the PageFreezer archives as analogous to those from the Wayback Machine admitted in other litigation.”*

*Rutherford v. Evans Hotels, LLC*, No. 18-CV-435 JLS (MSB), 2020 WL 5257868, at \*1 (S.D. Cal. Sept. 3, 2020)



Internet Archive: “La Jolla Resort & Spa Hotels in La Jolla CA | Lodge Torrey Pines”



# Authentication + Admissibility



# authentication + admissibility overview

- IAWM cited in 300+ U.S. federal court cases
- harder to authenticate than other web content
- strategies include:
  - judicial notice
  - IA affidavit
  - witness w/ personal knowledge
  - expert witness
  - mutual stipulation



# authentication via judicial notice

- judge exercises discretion to admit uncontested info
- efficient but inconsistent + jurisdiction-sensitive
- more likely to prevail in absence of specific assertions of unreliability



# authentication via witness w/ personal knowledge

- testimony by witness w/ personal knowledge that evidence is what it's claimed to be
- requires a witness w/ actual, incidental personal knowledge of historical web content
- less effective when instrumentally entering into record a comparison performed by a random person



"One year + of journals" by Pain Chaud under CC BY-ND 2.0



# authentication via expert witness

- testimony by an expert w/ specialized knowledge
- reliable but more involved + less-used mechanism
- useful when interpretation, explanation, or qualification needed



"Test tubes and other recipients in chemistry lab" by Old Photo Profile under [CC BY 2.0](#)

# authentication via IA affidavit

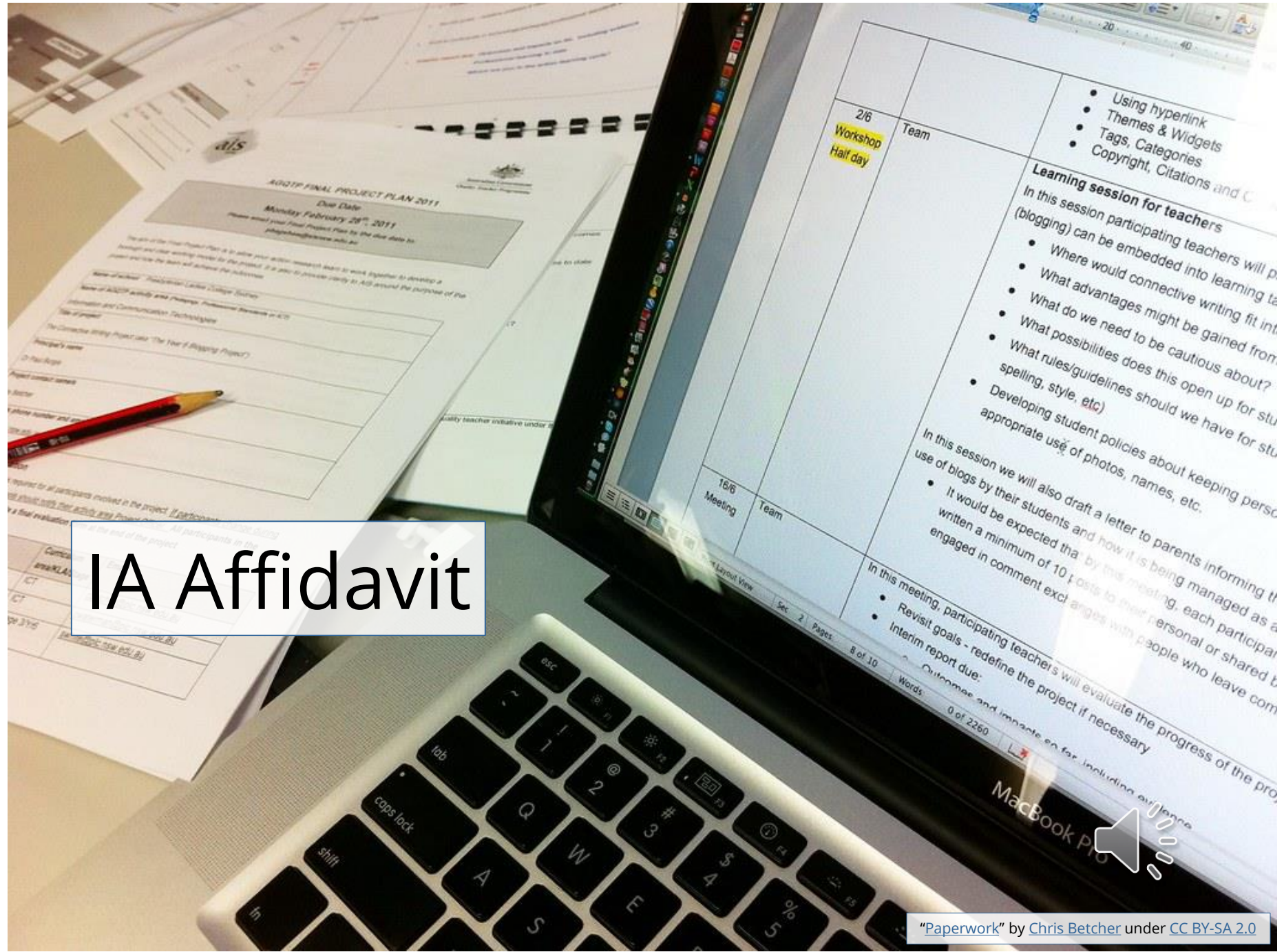
- reliable + efficient
- has only failed when incorrectly applied
- works best for simple cases
- but less ideal when conclusions require interpretation



"Paperwork" by Damian Galal under CC BY 2.0



# IA Affidavit



# IA affidavit guidance

## **Do I really need an affidavit from the Internet Archive?**

No. Please consider alternatives to an affidavit from the Internet Archive. Judicial notice and stipulation to a document's authenticity are two typical and straightforward options that might be used instead of an affidavit. Since our resources are limited, we urge you to pursue these alternatives before coming to us with authentication requests.



# IA affidavit guidance

## **Do I really need an affidavit from the Internet Archive?**

No. Please consider alternatives to an affidavit from the Internet Archive. Judicial notice and stipulation to a document's authenticity are two typical and straightforward options that might be used instead of an affidavit. Since our resources are limited, we urge you to pursue these alternatives before coming to us with authentication requests.

## **Does the Internet Archive's affidavit mean that the printout was actually the page posted on the Web at the recorded time?**

The Internet Archive's affidavit only affirms that the printed document is a true and correct copy of our records. It remains your burden to convince the finder of fact what pages were up when.



# IA affidavit

INTERNET ARCHIVE 25

SIGN UP | LOG IN | UPLOAD Search

ABOUT BLOG PROJECTS HELP DONATE CONTACT JOBS VOLUNTEER PEOPLE

## News [\[more\]](#)

[Hooniverse: Wayback Machine Allows a Peek into Defunct Detroit Automaker Websites](#)

[Laughing Squid: An Amazing Collection of Pulp Magazines Going Back 75 Years Is Available Online at The Internet Archive](#)

[Far Out Magazine: Over 100,000 historic vinyl records are being digitised and made available to stream online for free](#)

[GigaZine: ウェブ上の情報を記録・保存する「インターネット・アーカイブ」の存続をひっそりと脅かしているものは?](#)

[Actualite: Plongez dans l'art japonais de la fin du XIXe siècle grâce à ce magazine numérisé](#)

[Library Journal: Better World Libraries, Internet Archive Partner, Acquires Better World Books](#)

[Open Culture: The Internet Archive Is Digitizing & Preserving Over 100,000 Vinyl Records: Hear 750 Full Albums Now](#)

[Against The Grain: ATG Newflash: For the Love of Literacy—Better World Books and the Internet Archive Unite to Preserve Millions of Books](#)

[Research Information: Better World Books affiliates with Internet Archive](#)

[Wired: The Internet Archive Is Making Wikipedia More Reliable](#)

## Standard Affidavit

1. I am a Records Request Processor at the Internet Archive, located in San Francisco, California. I make this declaration of my own personal knowledge.
2. The Internet Archive is a website that provides access to a digital library of Internet sites and other cultural artifacts in digital form. Like a paper library, we provide free access to researchers, historians, scholars, and the general public. The Internet Archive has partnered with and receives support from various well-known institutions and libraries, including the Library of Congress.
3. The Internet Archive has created a service known as the Wayback Machine. The Wayback Machine makes it possible to browse more than 450 billion pages stored in the Internet Archive's web archive. Visitors to the Wayback Machine can search archives by URL (i.e., a website address). If archived records for a URL are available, the visitor will be presented with a display of available dates. The visitor may select one of those dates, and begin browsing an archived version of the Web. Links on archived files in the Wayback Machine point to other archived files (whether HTML pages or other file types), if any are found for the URL indicated by a given link. For instance, the Wayback Machine is designed such that when a visitor clicks on a hyperlink on an archived page that points to another URL, the visitor will be served the archived file found for the hyperlink's URL with the closest available date to the initial file containing the hyperlink.
4. The archived data made viewable and browseable by the Wayback Machine is obtained by use of web archiving software that automatically stores copies of files available via the Internet, each file preserved as it existed at a particular point in time.
5. The Internet Archive assigns a URL on its site to the archived files in the format `http://web.archive.org/web/[Year in yyyy][Month in mm][Day in dd][Time code in hh:mm:ss]/[Archived URL]` aka an "extended URL". Thus, the extended URL `http://web.archive.org/web/19970126045828/http://www.archive.org/` would be the URL for the record of the Internet Archive home page HTML file (`http://www.archive.org/`) archived on January 26, 1997 at 4:58 a.m. and 28 seconds (1997/01/26 at 04:58:28). A web browser may be set such that a printout from it will display the URL of a web page in the printout's footer. The date indicated by an extended URL applies to a preserved instance of a file for a given URL, but not necessarily to any other files linked therein. Thus, in the case of a page constituted by a primary HTML file and other separate files (e.g., files with images, audio, multimedia, design elements, or other embedded content) linked within that primary HTML file, the primary HTML file and the other files will each have their own respective extended URLs and may not have been archived on the same dates.
6. Attached hereto as Exhibit A are true and accurate copies of browser printouts of the Internet Archive's records of the archived files for the URLs and the dates specified in the footer of the printout or an attached coversheet in the case of records for which a browser does not provide a ready option to print a URL in the footer, e.g., in the case of a PDF file.
7. I declare under penalty of perjury that the foregoing is true and correct.

Internet Archive: "Legal: Affidavit"



# IA affidavit

...when a visitor clicks on a hyperlink on an archived page that points to another URL, the visitor will be served the archived file found for the hyperlink's URL with the closest available date to the initial file containing the hyperlink.



# IA affidavit

...when a visitor clicks on a hyperlink on an archived page that points to another URL, the visitor will be served the archived file found for the hyperlink's URL with the closest available date to the initial file containing the hyperlink.

The archived data made viewable and browseable by the Wayback Machine is obtained by use of web archiving software that automatically stores copies of files available via the Internet, each file preserved as it existed at a particular point in time.





# IA affidavit

...when a visitor clicks on a hyperlink on an archived page that points to another URL, the visitor will be served the archived file found for the hyperlink's URL with the closest available date to the initial file containing the hyperlink.

The archived data made viewable and browseable by the Wayback Machine is obtained by use of web archiving software that automatically stores copies of files available via the Internet, each file preserved as it existed at a particular point in time.

... in the case of a page constituted by a primary HTML file and other separate files (e.g., files with images, audio, multimedia, design elements, or other embedded content) linked within that primary HTML file, the primary HTML file and the other files will each have their own respective extended URLs and may not have been archived on the same dates. ...



# IA affidavit

...when a visitor clicks on a hyperlink on an archived page that points to another URL, the visitor will be served the archived file found for the hyperlink's URL with the closest available date to the initial file containing the hyperlink.

The archived data made viewable and browseable by the Wayback Machine is obtained by use of web archiving software that automatically stores copies of files available via the Internet, each file preserved as it existed at a particular point in time.


... in the case of a page constituted by a primary HTML file and other separate files (e.g., files with images, audio, multimedia, design elements, or other embedded content) linked within that primary HTML file, the primary HTML file and the other files will each have their own respective extended URLs and may not have been archived on the same dates. ...

Attached hereto as Exhibit A are true and accurate copies of browser printouts of the Internet Archive's records of the archived files for the URLs and the dates specified in the footer...





# Extant Frameworks



"Gaps between teeth - Explored" by Clint Budd Under CC BY 2.0

# judicial precedents

- no explicit guidance from judiciary
- treatment of IAWM evidence is court- or judge-specific
- judicial presumptions of the authenticity of IAWM evidence vary widely
- universal deference to IA affidavit








# commercial archiving companies service marketing

- timestamp + capture metadata
- real-time collection
- completeness + fidelity via browser-based capture
- third-party-platform-independent storage
- accompanied by affidavits or expert testimony



"Open for business" by [San Sharma](#) under [CC BY-SA 2.0](#)






# Trustworthy Web Archives





# what makes web archives trustworthy?

- mostly in place:
  - capture atomic resources
  - capture http conversation
  - timestamped captures
  - archiving / attesting org
  - auditable / OSS tech stack
  - community standards
- could be improved:
  - measures supporting temporal coherence
  - measures supporting robustness / reproducibility
  - signing / chain of custody
  - corroboration w/ independent sources



# capture atomic resources

- unlike screenshots, web archiving granularly captures a webpage's constituent resources
- enables examination of files' distinct provenance
- affords higher fidelity reproduction of original presentation



# capture http conversation

- capture agents converse w/ web resource hosts in http
- not just the artifact is captured
- archiving conditions + context also recorded
- this is key provenance information




# timestamped captures

- archived web resources are situated in both place + time
- live web presents as perpetual present
- temporal dimensions can sometimes be (less authoritatively) discerned




# archiving / attesting org

- emergently overweighted in U.S. federal courts' treatment of web archive evidence
  - particularly with respect to the IA affidavit
- not that it shouldn't matter
- should weigh in favor of authentication



# auditable / OSS tech stack

- proprietary tools / methods can't be audited
- OSS tools could be
- gaps b/t live + archived versions may be more understandable w/ OSS tool stack




"Open Book" by Andy Mudrak under CC BY 2.0



# community standards

- reflect community consensus as to needs for long-term digital preservation
- WARC, CDX, Memento, WACZ, etc.



# measures supporting temporal coherence


- IAWM [About this capture feature](#) + [Time Travel](#) help visualize temporal topography of composite mementos
- however, no production systems help visualize temporally violative elements per se or allow them to be toggled
- browser-based crawling can mitigate, but can it scale?





# measures supporting robustness / reproducibility

- sub-optimal that composite memento replay yields variable hashes
- can we robustify our archive access services?
- can we characterize archive-related variations?
- can we rationalize the resources bundle that replay engines deliver?



# signing / chain of custody

- a technical complement to legal attestation
- a best practice for more conventional digital forensics



# corroboration w/ independent sources

- Lots of Copies Keep Stuff Safe (LOCKSS)
- not just redundancy, but also independence
  - independent web archives
  - independently hosted copies
  - independently captured copies
  - heterogeneous technical stacks
- corroboration vice sameness





Where Does that Leave Us?



THANK YOU